Rode A; Kongsmoen

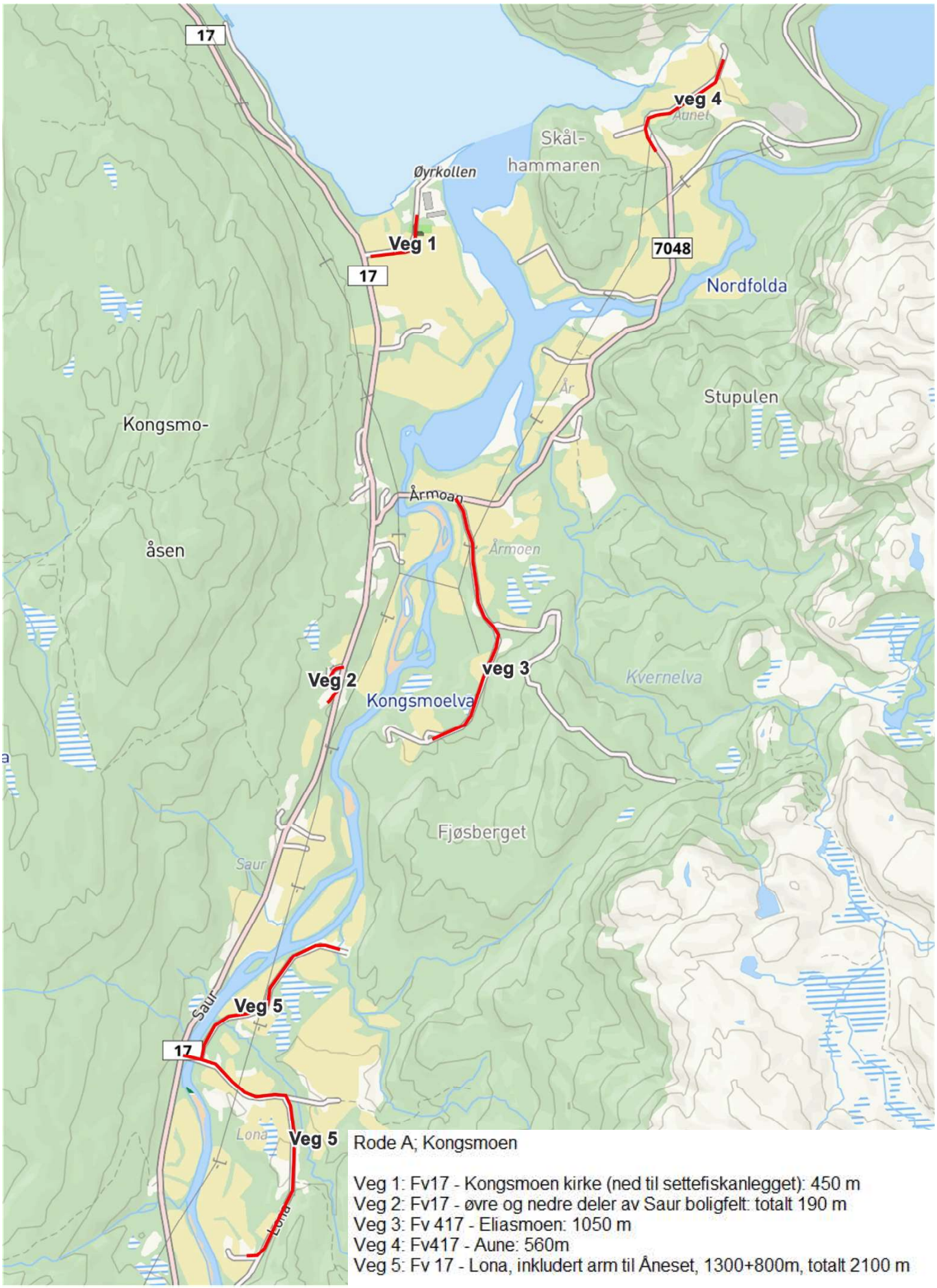

Rode A; Kongsmoen

Veg 1: Fv17 - Kongsmoen kirke (ned til settefiskanlegget): 450 m
Veg 2: Fv17 - øvre og nedre deler av Saur boligfelt: totalt 190 m
Veg 3: Fv 417 - Eliasmoen: 1050 m
Veg 4: Fv417 - Aune: 560m
Veg 5: Fv 17 - Lona, inkludert arm til Åneset, 1300+800m, totalt 2100 m

Rode B; Bjørlia

Veg fra FV17-Fiskåhaugen 2380m

Snuplass for buss på enden av veg skal medtas.

Rode C; Øy

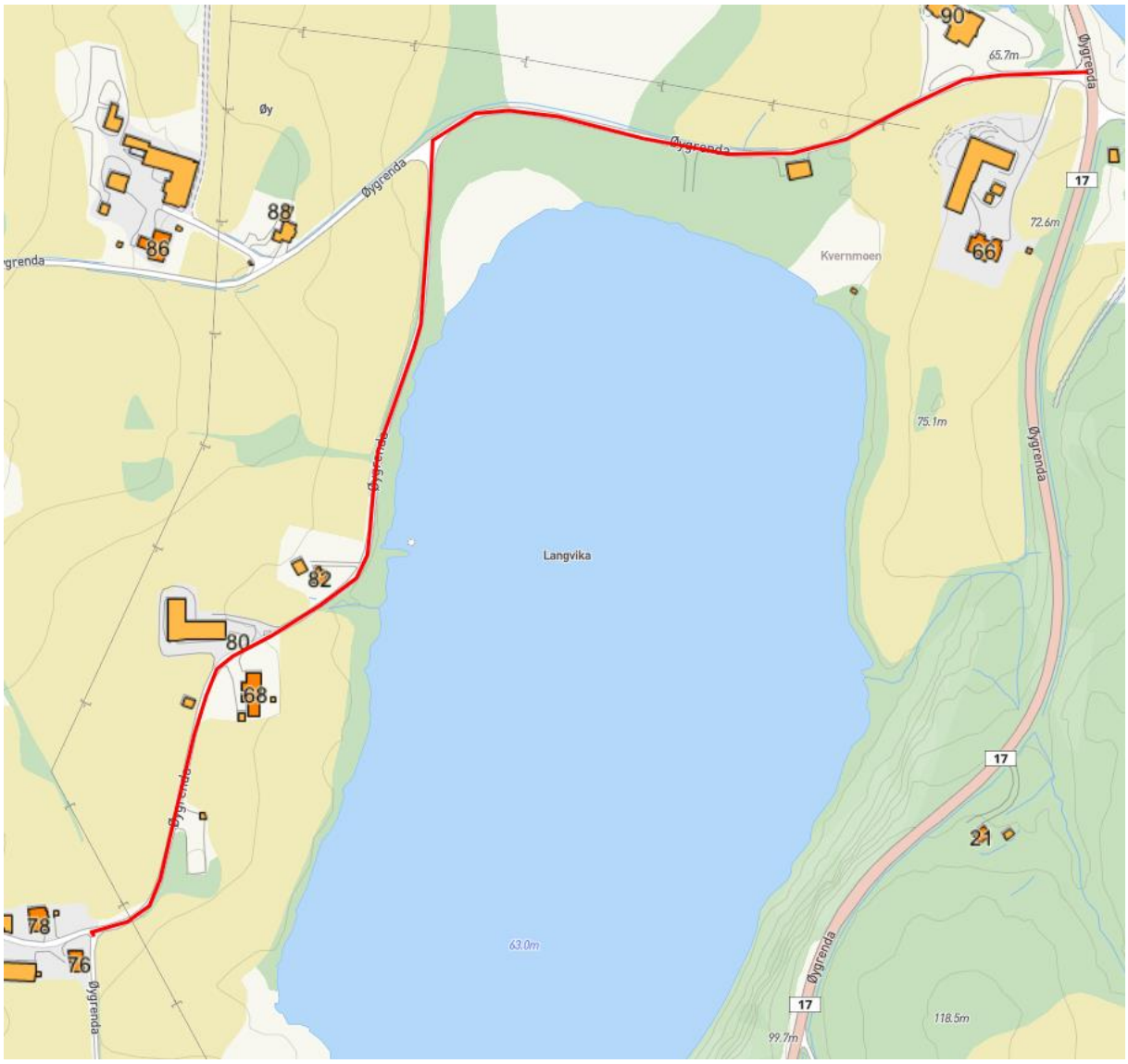

Veg fra FV17-Øy 1540m

Rode D; Lauvåsen

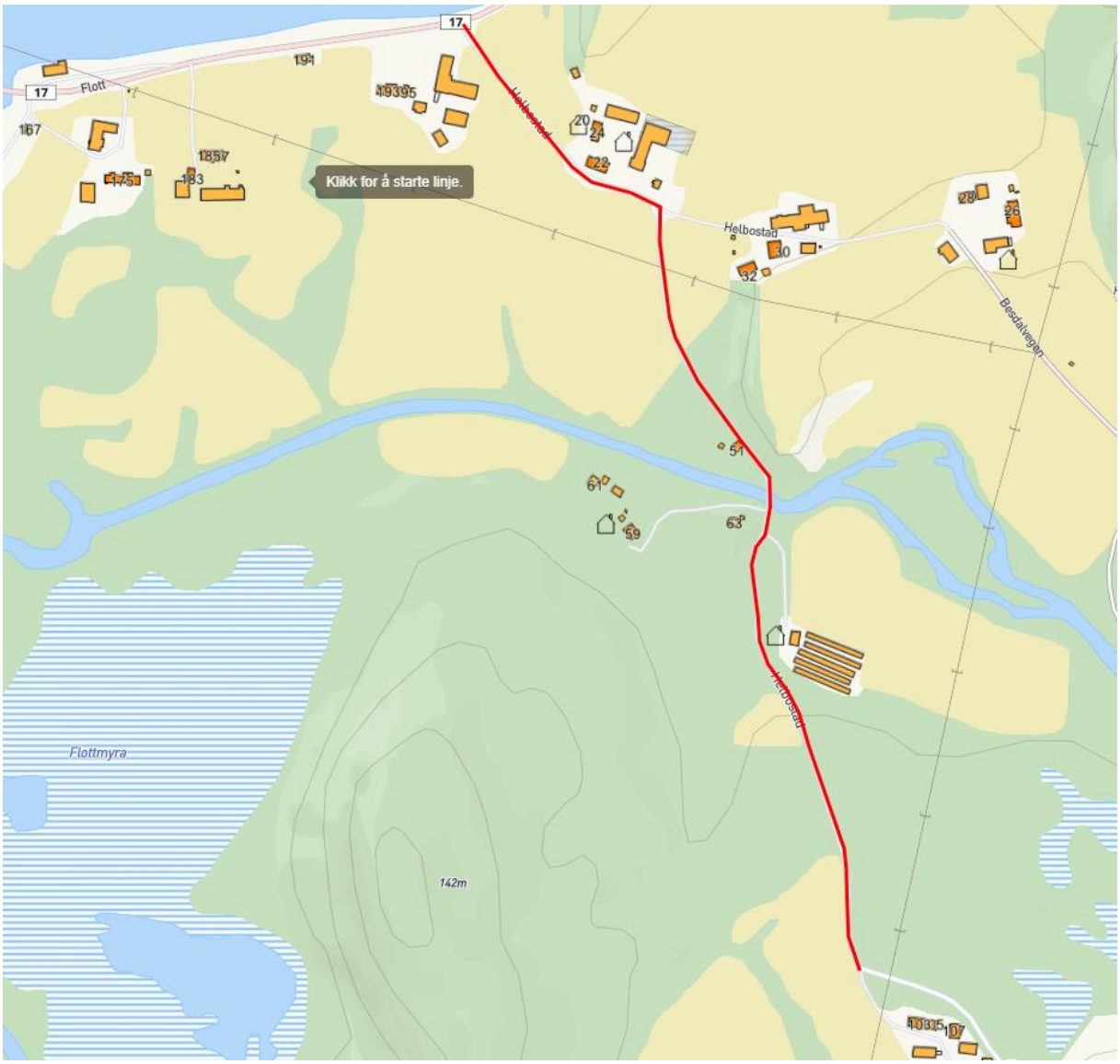

Veg fra FV17- Lauvåsen: 1100m

Rode E; Almås-Romstad

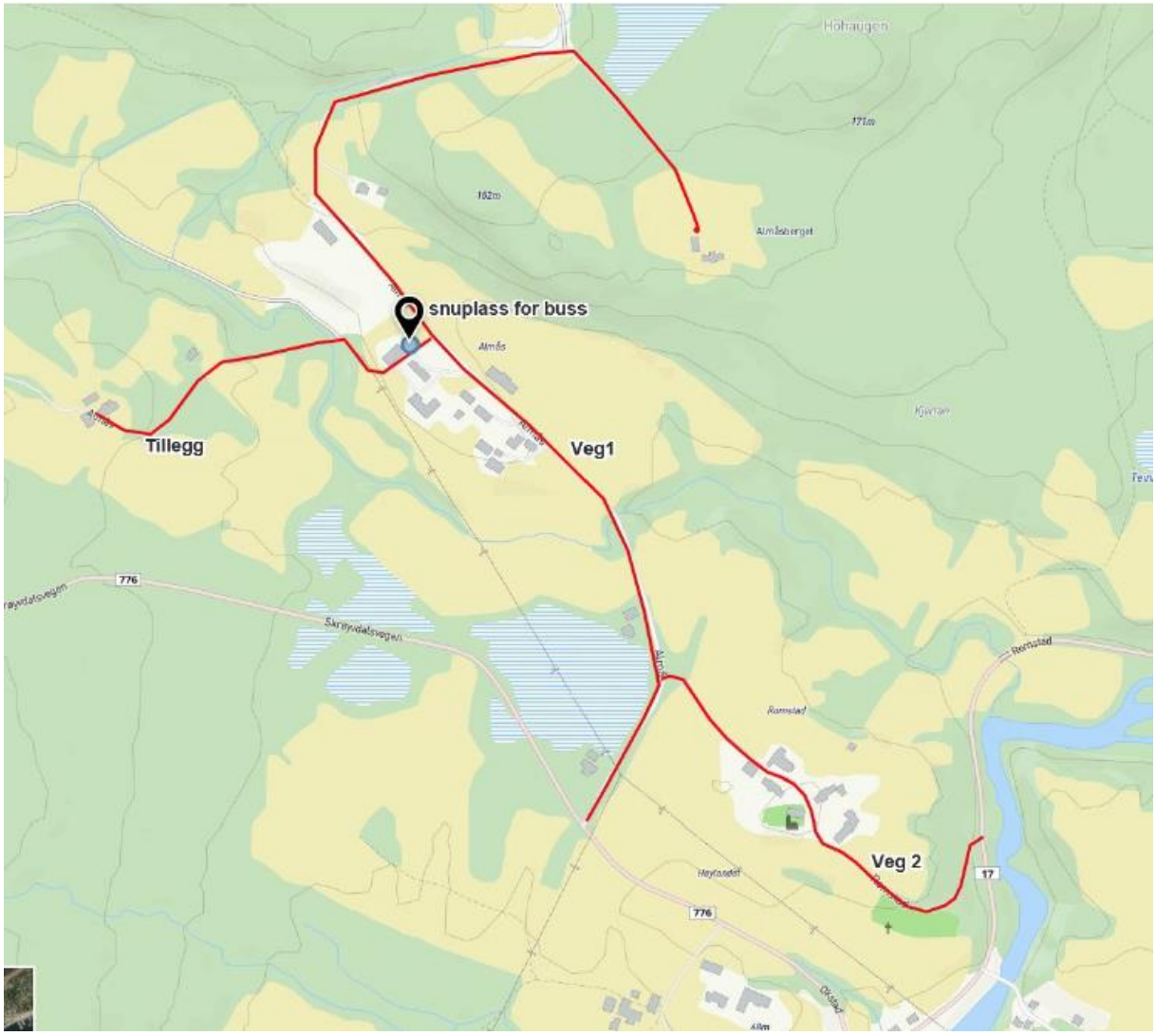

Veg 1 fra FV776- Almåsberget: 2200m

Veg 2 fra FV 17- Romstad 750m

Veg tillegg :600m

Rode F; Sørsida

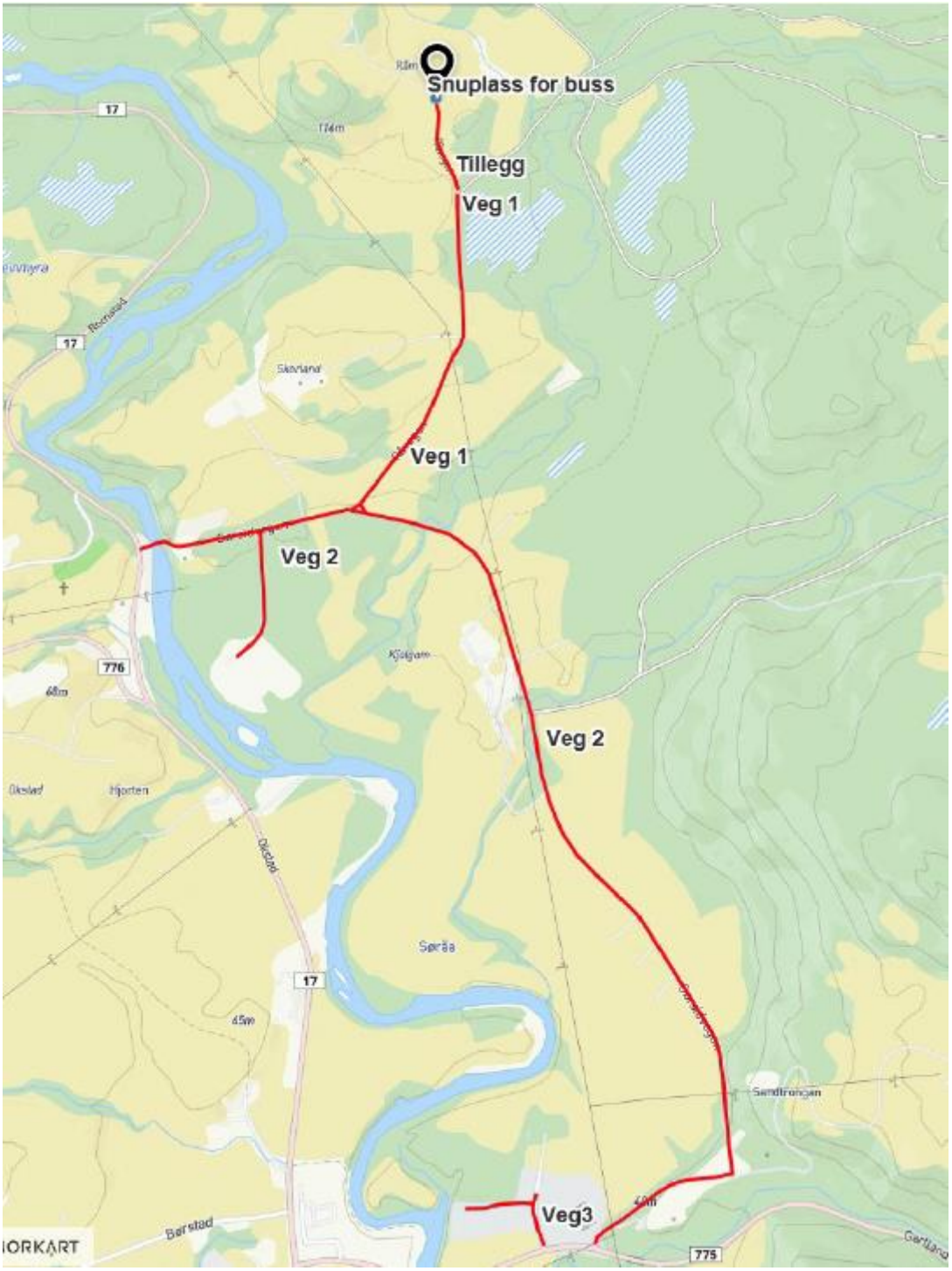

Totalt veg ca 4500m

Rode G; Brembu

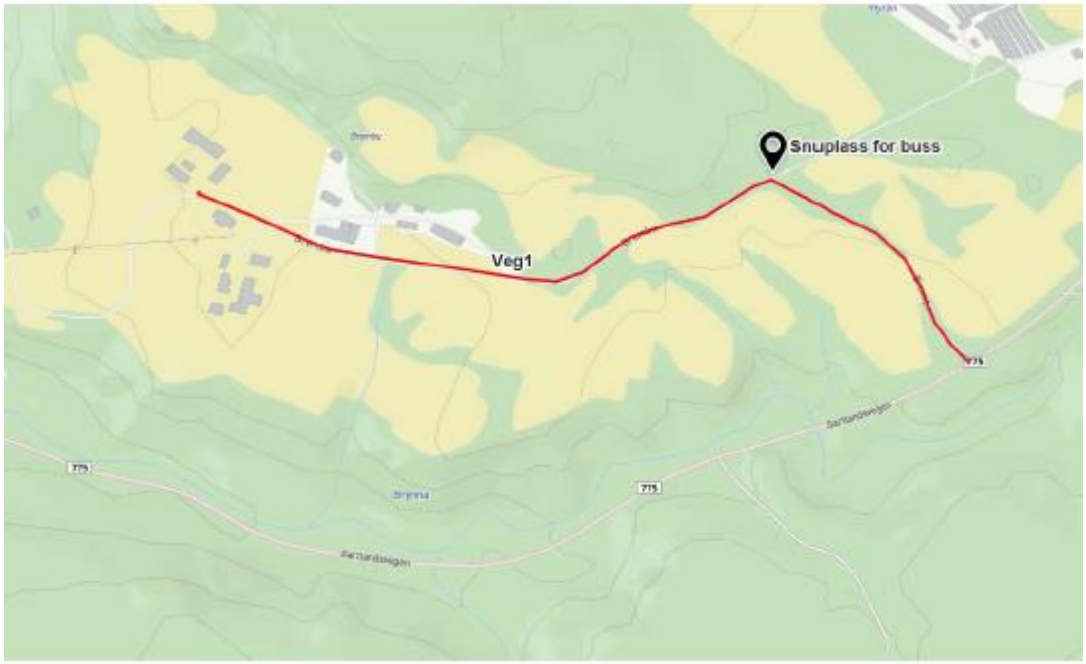

Veg 1: 1060m

Rode H; Børstad + snåopvein

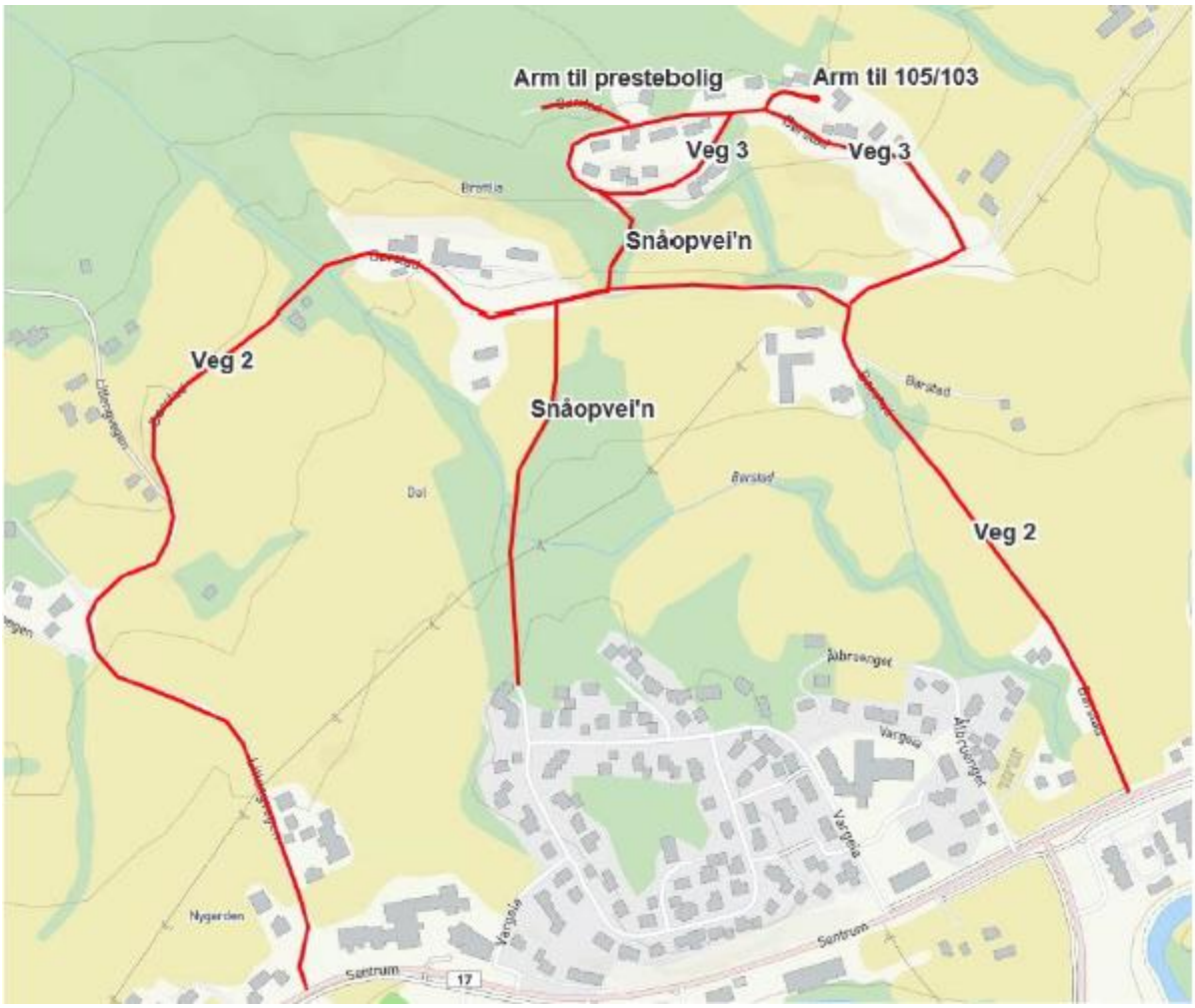

Veger ca 4000m

Rode I; Hammar

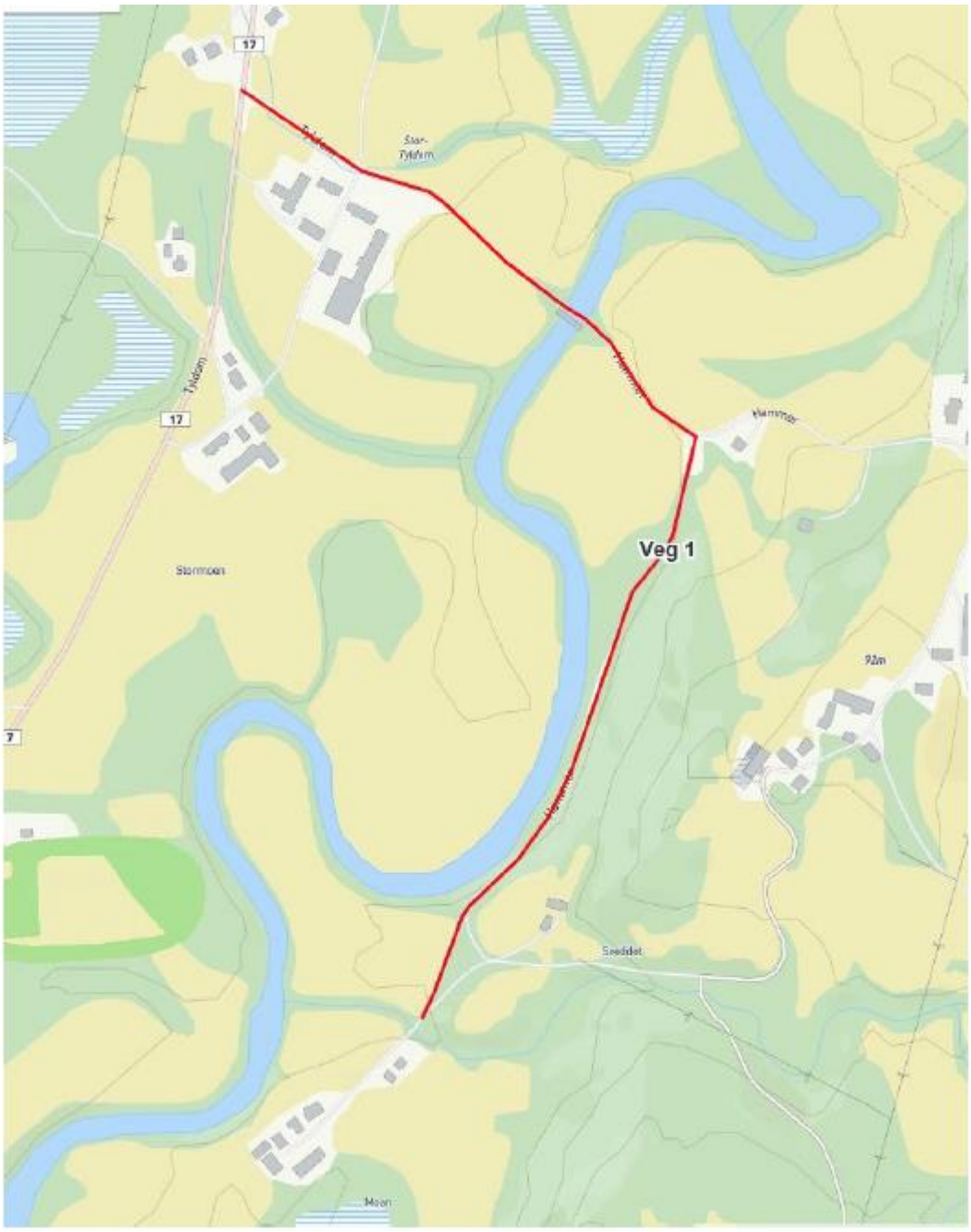

Veg 1: 1530m

Rode J; Vaddamoen /Grongstad

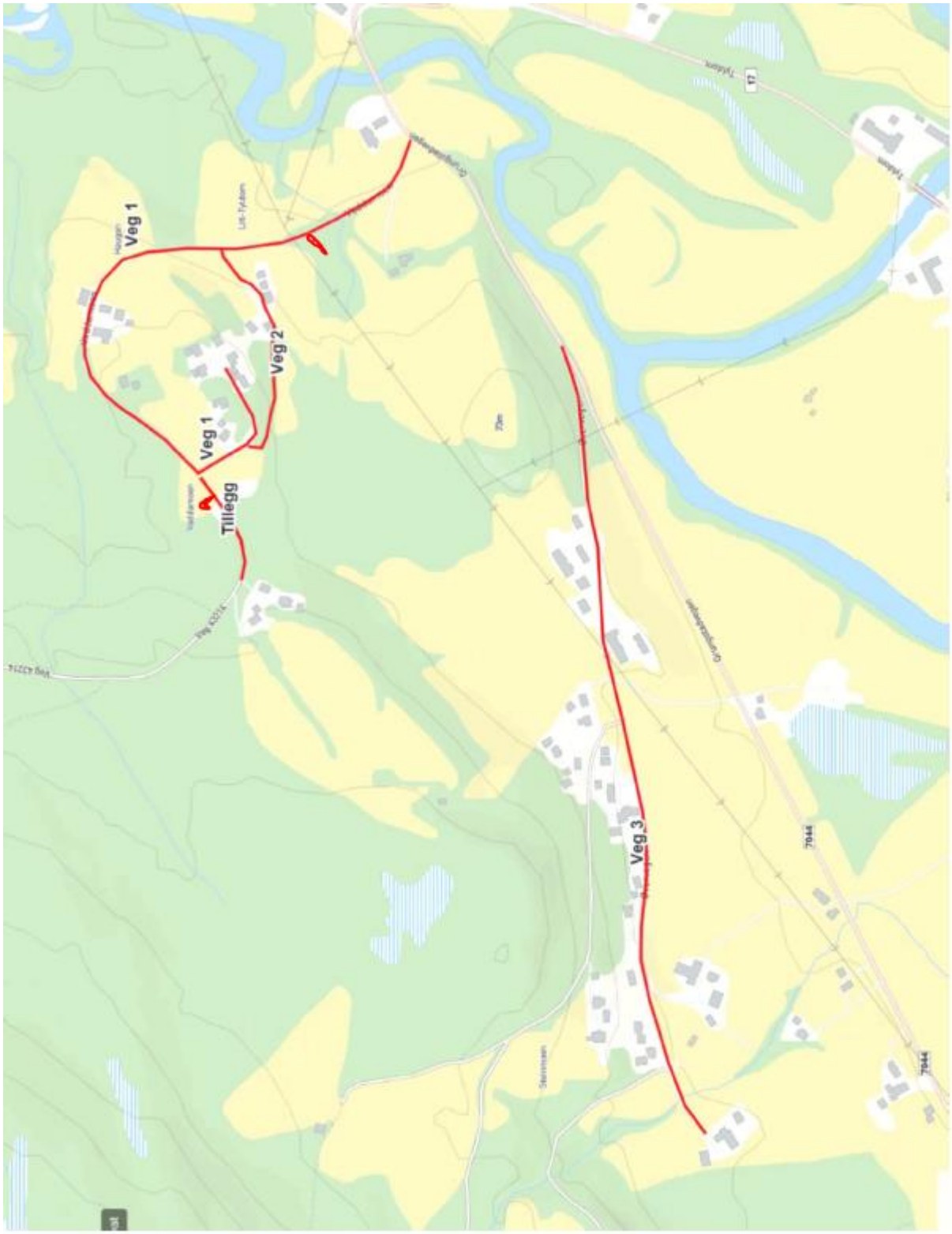

Veger ca: 3300m

Inkludert avkjørsel til renseanlegg og pumpestasjon

Rode K; Åvassmarka

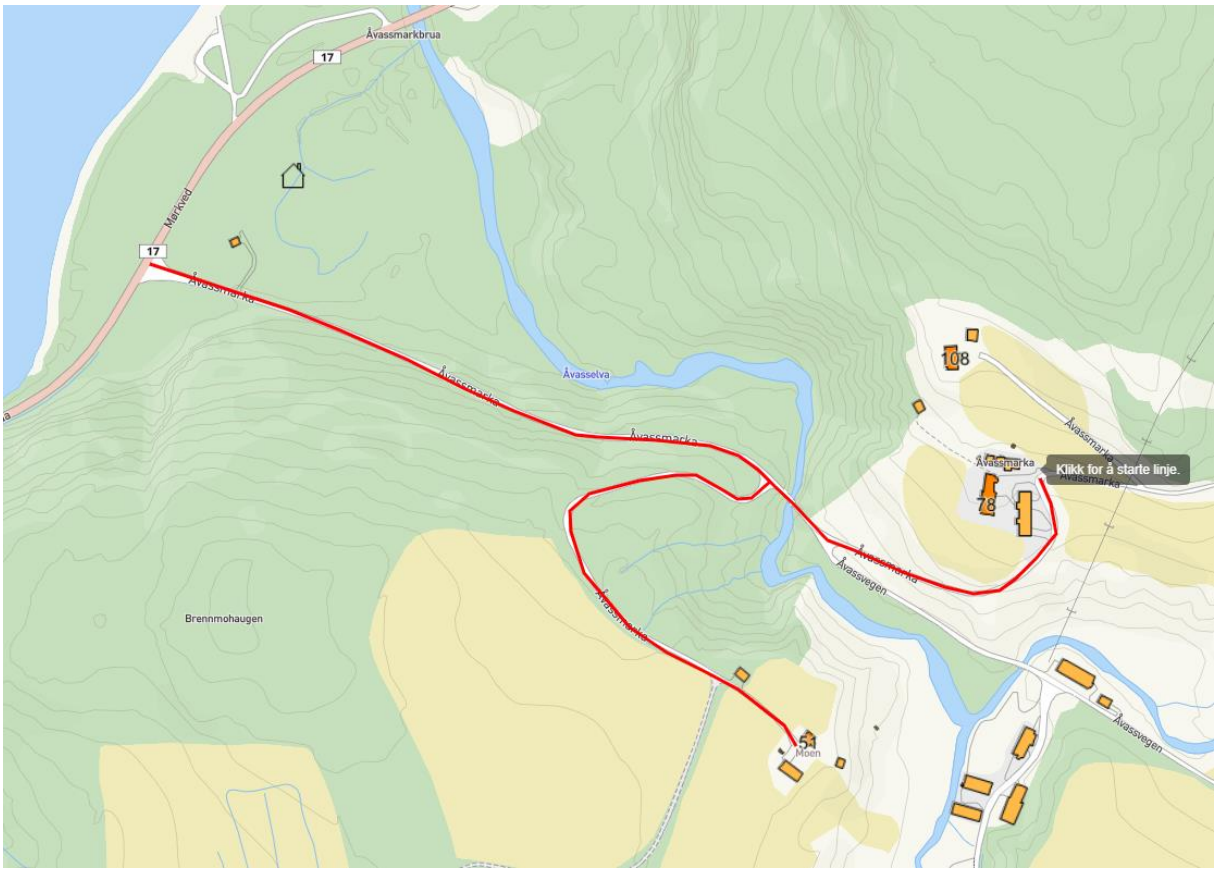

Veger ca: 1280m

Rode L; Vassbotna

Veger ca: 400m
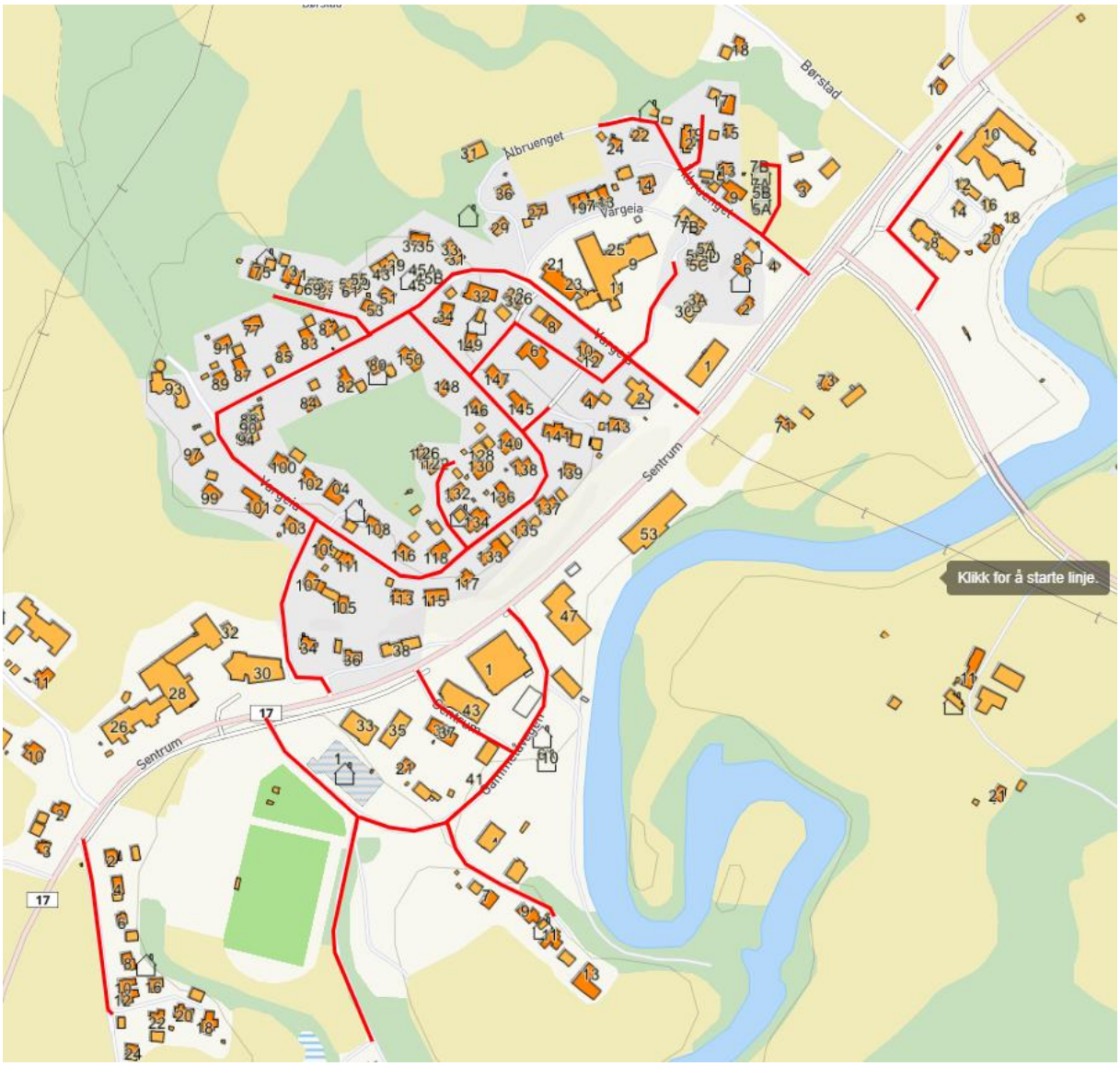
Rode M; Sentrum